






# GIS Hardware Product Comparison

# GIS Hardware





## Product Comparison




Handheld Computers with GNSS	TDC150 Handheld 	Geo 7X Handheld 	Nomad <sup>®</sup> 5 Handheld 
DGNSS accuracy postprocessed*	1–100 cm	1–100 cm	2–4 m
DGNSS accuracy real-time*	1–100 cm	1–100 cm	2–4 m (RTCM)
H-Star™ technology-capable	No	Yes	No
GLONASS-capable	Yes	Yes	Yes
Galileo-capable	Yes	Yes	No
QZSS-capable	Yes	Yes	No
BeiDou-capable	Yes	Yes	Yes
EVEREST™ multipath rejection	No	Yes	No
Floodlight™ -capable	No	Yes	No
Trimble® RTX™ compatible	Yes, FieldPoint	Yes, via cellular delivery	Yes, via cellular delivery
Integrated SBAS	Yes	Yes, including SBAS+ support	Yes
Integrated OmniSTAR®	No	No	No
NMEA output	Yes	Yes	Yes
RTCM input	Yes	Yes	Yes (RTCM 2.3)
Operating system	Android™ 6.0 "Marshmallow"	Windows® Embedded Handheld Professional 6.5	Android 8.1 "Oreo"
Processor	1.2 GHz Qualcomm	1.0 GHz OMAP DM3730	2.2 GHz Qualcomm
Memory (RAM)	2 GB	256 MB	4 GB
Screen details	13.4 cm / 5.3", multi-touch 1280x720 px	10.7 cm / 4.2", color touch screen, 480x640 px	12.7 cm / 5" multi-touch, 1280x720 px
Data storage	16 GB	4 GB	32 GB
Expansion slots	1 (microSDHC)	1 (SD / SDHC)	1 (microSD/SDHC)
Alphanumeric data entry	Onscreen keyboard	Soft input panel (SIP) on screen keyboard	Onscreen keyboard, 3 programmable + 3 Android hard keys
Integrated Barcode scanner	No	No	No
Integrated Bluetooth®	Yes	Yes	Yes
Integrated Wi-Fi	Yes	Yes	Yes
Integrated camera	2 MP front, 13 MP rear with flash	5 MP	8 MP front, 16 MP rear with flash
Orientation sensors	Yes	Yes	Yes
Integrated rangefinder	No	Yes	No
Cellular modem	Yes	Yes (GSM/CDMA)	Yes
Cellular voice capability	No	No	No
Weight	0.8 kg (1.87 lbs)	0.96 kg (2.12 lbs) 1.08 kg (2.38 lbs) (incl. rangefinder)	0.7 kg (1.54 lbs)
Battery life	> 8 hours	Up to 10.5 hours: Internal GNSS, and backlight	Up to 10.5 hours
Ruggedness	Withstands 1.2 m / 4 ft drop	Withstands 1.2 m / 4 ft drop	Withstands 1.8 m / 6 ft drop
Environmental	Protected from dust and moisture ingress per IP67 standard	Dust-proof and resistant to heavy wind-driven rain per IP65 standard	Dust-proof, resistant to heavy rain per IP65 standard and immersion per IP68 standard
Operating temperature	–20 °C to 60 °C / –4 °F to 140 °F	–20 °C to 60 °C / –4 °F to 140 °F	–30 °C to 60 °C / –22 °F to 140 °F

\* Refer to product datasheet and FAQs for full details and limitations. Accuracy specifications apply to the latest field and office software versions only.



Juno <sup>®</sup> 5D Handheld 	TDC600 Handheld 	TDC100 Handheld 	T7 Tablet 
2–4 m	No	No	No
2–4 m (RTCM)	< 1.5 m typical	< 1.5 m typical	2–4 m
No	No	No	No
No	Yes	Yes	Yes
No	Yes	Yes	Yes
No	Yes	Yes	No
No	Yes	Yes	Yes
No	No	No	No
No	No	No	No
No	No	No	No
Yes	Yes	Yes	Yes
No	No	No	No
Yes	No	Yes	Yes
Yes (DGPS, RTCM 2.3)	No	No	Yes
Windows Embedded Handheld Professional 6.5	Android 8.0 "Oreo"	Android 6.0 "Marshmallow"	Windows 10 Professional
1.0 GHz OMAP DM3730	2.2 GHz Qualcomm	1.2 GHz Qualcomm	Intel Pentium N4200
512 MB	4 GB	2 GB	8 GB
10.9 cm / 4.3", WVGA TFT, 480x800 px	15.2 cm / 6.0" multi-touch, 1920x1080 px	13.4 cm / 5.3", multi-touch, 1280x720 px	17.8 cm / 7", multi-touch, 1280x800 px
16 GB / 32 GB (Barcode model)	64 GB	8 GB (Wi-Fi model) / 16 GB (4G model)	128 GB
1 (microSD/SDHC)	1 (microSDHC)	1 (microSDHC)	1 (SDXC)
Soft input panel (SIP) on screen keyboard	Onscreen keyboard, 4 programmable hard keys	Onscreen keyboard, 2 programmable hard keys	Onscreen keyboard, 4 programmable hard keys, 5-way directional hard keys, Windows and Power hard keys
Yes (Barcode model)	No	No	No
Yes	Yes	Yes	Yes
Yes	Yes	Yes	Yes
8 MP with flash	5 MP front, 13 MP rear with flash	2 MP front, 8 MP rear (Wi-Fi model) / 13 MP rear (4G model)	2 MP front, 8 MP rear with flash
No	Yes	Yes	Yes
No	No	No	No
Yes (Juno 5D only)	Yes	Yes (4G model)	Yes
Yes (Juno 5D only)	Yes	Yes (4G model)	No
0.4 to 0.5 kg (0.9 to 1.10 lbs) depending on configuration	0.38 kg (0.9 lbs)	0.27 to 0.31 kg (0.61 to 0.69 lbs) depending on model	1.2 kg (2.65 lbs)
8 hours	15 hours: Internal GPS, and backlight	10 to 15 hours depending on model: Internal GPS, and backlight	7 hours depending on display setting, connectivity, data processing
Withstands 1.2 m / 4 ft drop	Withstands 1.2 m / 4 ft drop	Withstands 1.2 m / 4 ft drop	Withstands 1.2 m / 4 ft drop
Impervious to dust and submersible in water per IP68 standard	Protected from dust and moisture ingress per IP67 standard	Protected from dust and moisture ingress per IP67 standard	Impervious to dust and submersible in water per IP68 standard
-30 °C to 60 °C / -22 °F to 140 °F	-20 °C to 55 °C / -4 °F to 131 °F	-20 °C to 60 °C / -4 °F to 140 °F	-20 °C to 60 °C / -4 °F to 140 °F



GNSS Receivers	R2 GNSS Receiver 	R1 GNSS Receiver 	Trimble Catalyst™ On-Demand Positioning Service 
DGNSS accuracy postprocessed*	> 1 cm	50 cm	—
DGNSS accuracy real-time*	> 1 cm	<1 m	> 1 cm
GLONASS-capable	Yes	Yes	Yes
EVEREST multipath rejection	Yes	Yes	Yes
GNSS Antenna	Fully integrated	Integrated or external	DA1 digital antenna only
Trimble RTX compatible	Yes	Yes (ViewPoint RTX™)	Yes
Integrated SBAS	Yes	Yes	Yes
Integrated OmniSTAR	Yes (VBS, XP, HP, or G2)	No	No
NMEA output	Yes (Optional)	Yes (Non-RTX)	No
RTCM input	Yes	Yes	Yes
Integrated Bluetooth	Yes	Yes	No
Weight	1.08 kg (2.38 lbs)	0.187 kg (0.4 lbs)	—
Battery life	5 hours (varies with temp.)	> 10 hours	—
Ruggedness	Withstands 2 m / 6.6 ft drop onto concrete	Withstands 1.2 m / 4 ft drop to plywood over concrete	—
Environmental	IP65	IP65	—
Operating temperature	-20 °C to 55 °C / -4 °F to 131 °F	-20 °C to +60 °C / -4 °F to +140 °F	—

\* Refer to product datasheet and FAQs for full details and limitations. Accuracy specifications apply to the latest field and office software versions only.

Contact your local Authorized Trimble Distribution Partner for more information

**NORTH AMERICA**  
 Trimble Inc.  
 10368 Westmoor Drive  
 Westminster CO 80021  
 USA

**EUROPE**  
 Trimble Germany GmbH  
 Am Prime Parc 11  
 65479 Raunheim  
 GERMANY

**ASIA-PACIFIC**  
 Trimble Navigation  
 Singapore PTE Limited  
 3 HarbourFront Place  
 #13-02, HarbourFront Tower Two  
 Singapore 099254  
 SINGAPORE

© 2013–2020, Trimble Inc. All rights reserved. Trimble, the Globe & Triangle logo, Juno, OmniSTAR and Nomad are trademarks of Trimble Inc., registered in the United States and in other countries. Catalyst, EVEREST, Floodlight, H-Star, RTX and ViewPoint RTX are trademarks of Trimble Inc. Microsoft, Windows, and Windows Mobile are either registered trademarks or trademarks of Microsoft Corporation in the United States and/or other countries. The Bluetooth word mark and logos are owned by the Bluetooth SIG, Inc. and any use of such marks by Trimble Inc. is under license. Galileo is developed under a License of the European Union and the European Space Agency. Google, Google Play and other marks are trademarks of Google LLC. All other trademarks are the property of their respective owners. PN 022516-261N (09/20)